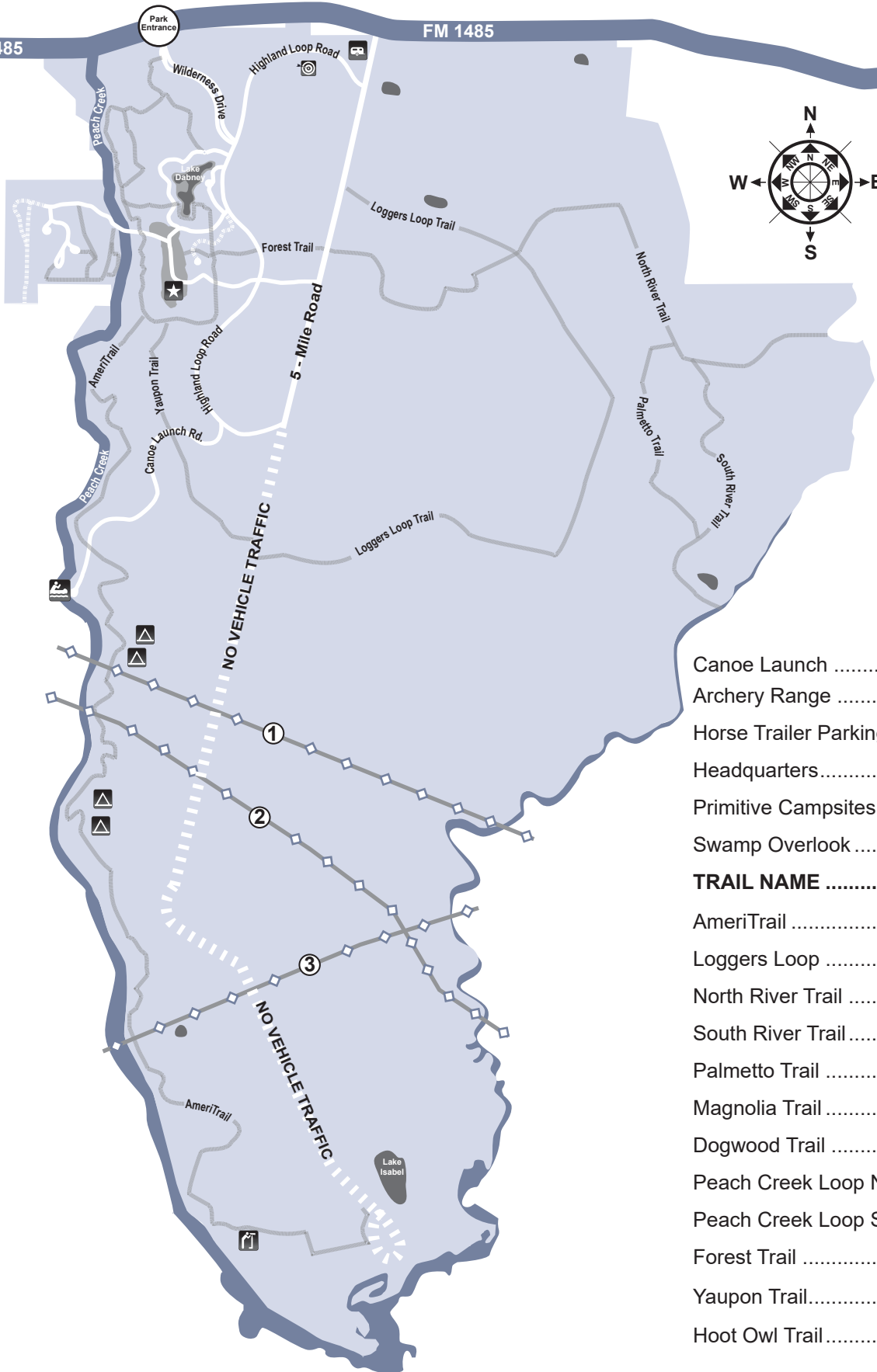








# Lake Houston Wilderness Park Trail Map



- Canoe Launch ..... 
- Archery Range ..... 
- Horse Trailer Parking ..... 
- Headquarters ..... 
- Primitive Campsites ..... 
- Swamp Overlook ..... 

TRAIL NAME .....	MILES
AmeriTrail .....	3.8
Loggers Loop .....	3.6
North River Trail .....	1.2
South River Trail .....	1.0
Palmetto Trail .....	0.7
Magnolia Trail .....	0.6
Dogwood Trail .....	0.3
Peach Creek Loop North .....	0.9
Peach Creek Loop South .....	1.6
Forest Trail .....	1.6
Yaupon Trail.....	1.0
Hoot Owl Trail.....	0.3

\*Not a boat access point to Lake Houston\*

To Lake Houston



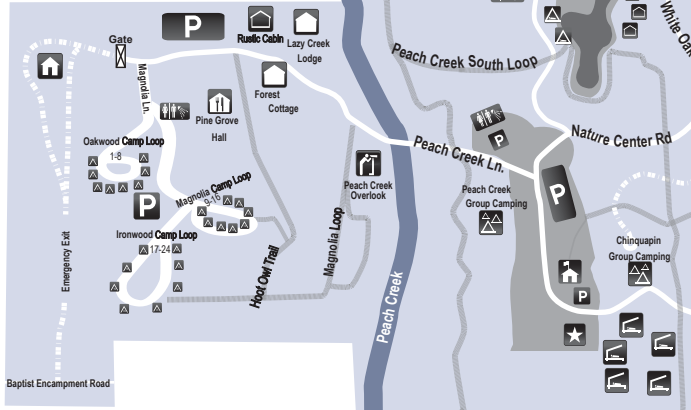
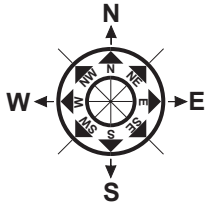
# Lake Houston Wilderness Park

25840 FM 1485 | New Caney, Texas 77357

Reservations: (832) 395-7690

LHWP Nature Center: (832) 395-7096

FM 1485



Archery Range



Headquarters



Nature Center



Restrooms & Shower



Parking



Pine Grove Hall



Cabins



Lodge & Cottage



Overlook



Park Residence



Screened Shelters



Group Campsite



Campsite



Lakeside A-Frames



Horse Trailer Parking



Canoe Launch



**houston  
PARKS  
& recreation  
department**  
www.houstonparks.org

A CAPRA Accredited Agency